



N89

Route Guide & Hazard Awareness

*TRAFALGAR SQUARE - ELEPHANT & CASTLE - LEWISHAM
SHOOTERS HILL - BEXLEYHEATH - SLADE GREEN - ERITH*



Photo | *Mark Colegate*

CONTENTS

FULL ROUTE N89 MAP

Between
Trafalgar Square
and Elephant &
Castle.

3

FULL ROUTE N89 MAP

Between
Elephant & Castle
and Peckham.

4

FULL ROUTE N89 MAP

Between
Peckham and
Deptford Bridge.

5

FULL ROUTE N89 MAP

Between
Deptford Bridge
and Blackheath.

6

FULL ROUTE N89 MAP

Between
Blackheath and
Shooters Hill
Road.

7

FULL ROUTE N89 MAP

Between
Shooters Hill
Road and
Shooters Hill.

8

FULL ROUTE N89 MAP

Between
Shooters Hill and
Welling.

9

FULL ROUTE N89 MAP

Between Welling
and Colyers Lane.

10

FULL ROUTE N89 MAP

Between Colliers
Lane and Erith,
Bexley Road.

11

RUNNING LIGHT

To and from
New Cross and
Trafalgar Square.

12

RUNNING LIGHT

To Erith, Bexley
Road.

13

RUNNING LIGHT

From Erith, Bexley
Road.

14

IN SERVICE

Route guide
from Erith to
Trafalgar Square.

15

IN SERVICE

Route guide
from Erith to
Trafalgar Square
(cont).

16

IN SERVICE

Route guide
from Trafalgar
Square, Charing
Cross Road Erith.

17

IN SERVICE

Route guide
from Trafalgar
Square, Charing
Cross Road Erith
(cont).

18

TRAFALGAR SQUARE

Northumberland
Avenue. Terminus
point and map.

19

ELEPHANT & CASTLE

Curtilment point
and map.

20

NEW CROSS GARAGE

Curtilment point
and map.

21

BLACKHEATH, ROYAL PARADE

Curtilment point
and map.

22

CONTENTS

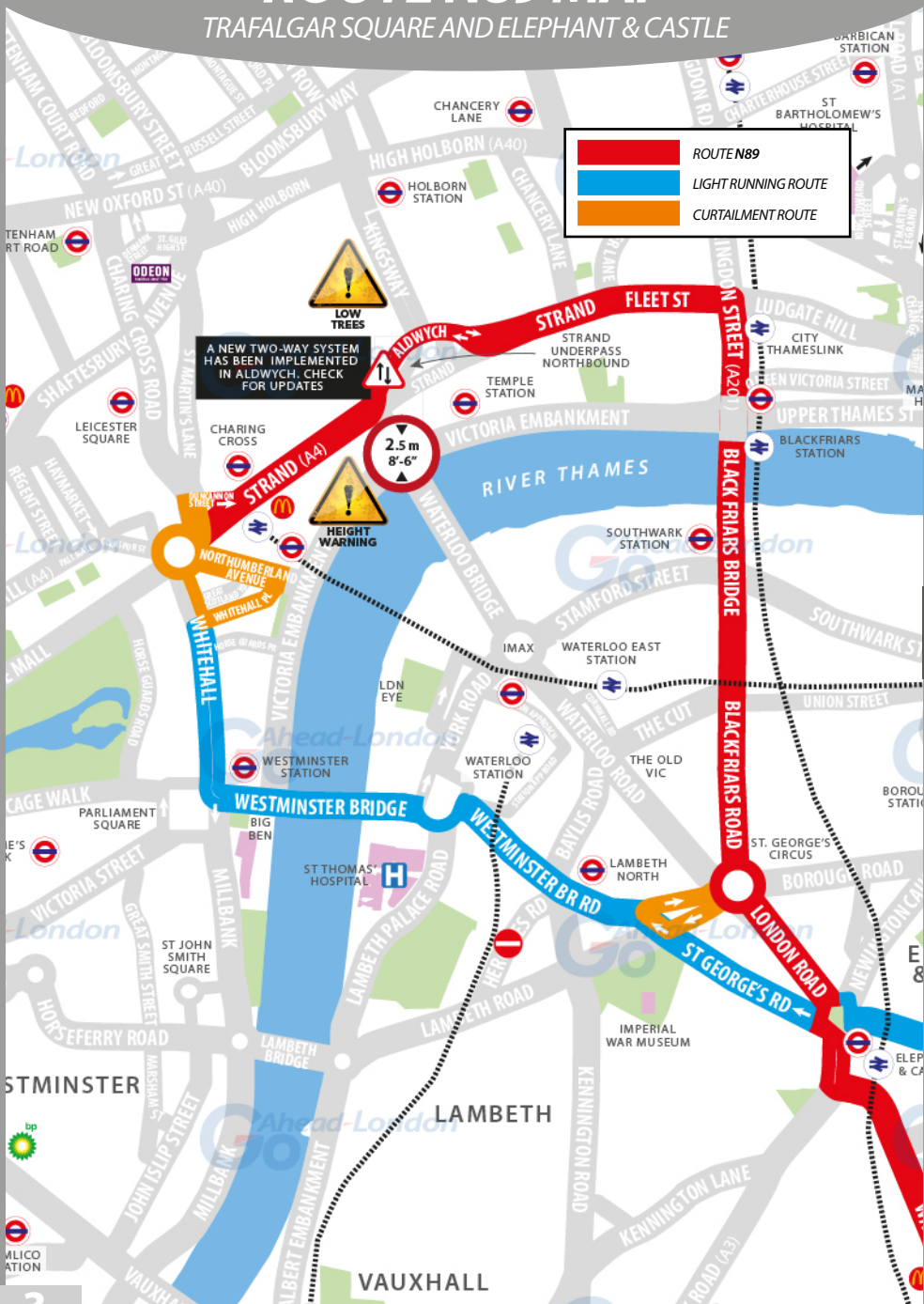
BLACKHEATH, ROYAL STANDARD Curtailment point and map. 23	SHOOTERS HILL, SUN IN THE SAND Turning point and map. 24	SHOOTERS HILL, THE BULL Curtailment point and map. 25	WELLING, NAGS HEAD LANE Curtailment point and map. 26
BEXLEYHEATH SHOPPING CENTRE Turning point and map. 27	BEXLEYHEATH BUS GARAGE Curtailment point and map. 28	NORTHEND ROAD Turning point and map. 29	SLADE GREEN STATION Curtailment point and map. 30
ERITH, BEXLEY ROAD Terminus point and map. 31	CHANGEOVER POINT AND HAZARDS Hazards to be aware of through the route. 32	LOCAL HAZARDS Hazards to be aware of and other points to note. 33	LOCAL HAZARDS Hazards to be aware of and other points to note. 34
LOCAL HAZARDS Hazards to be aware of and other points to note. 35	LOCAL HAZARDS Hazards to be aware of and other points to note. 36	AT THE GARAGE General information and safety at the garage. 37	CODES & PROCEDURES Facility codes, curtailment abrv & emergency radio procedure. 38

Route N89 is a low frequency route. In terms of our performance, it is very important that you are no more than 2 minutes early at any time and when possible, no more than 5 minutes late.

IMPORTANT: Please do your utmost to keep your bus within this 7 minute window unless prevented by traffic or other circumstances beyond your control. A few seconds make a big difference to our performance.

ROUTE N89 MAP

TRAFALGAR SQUARE AND ELEPHANT & CASTLE

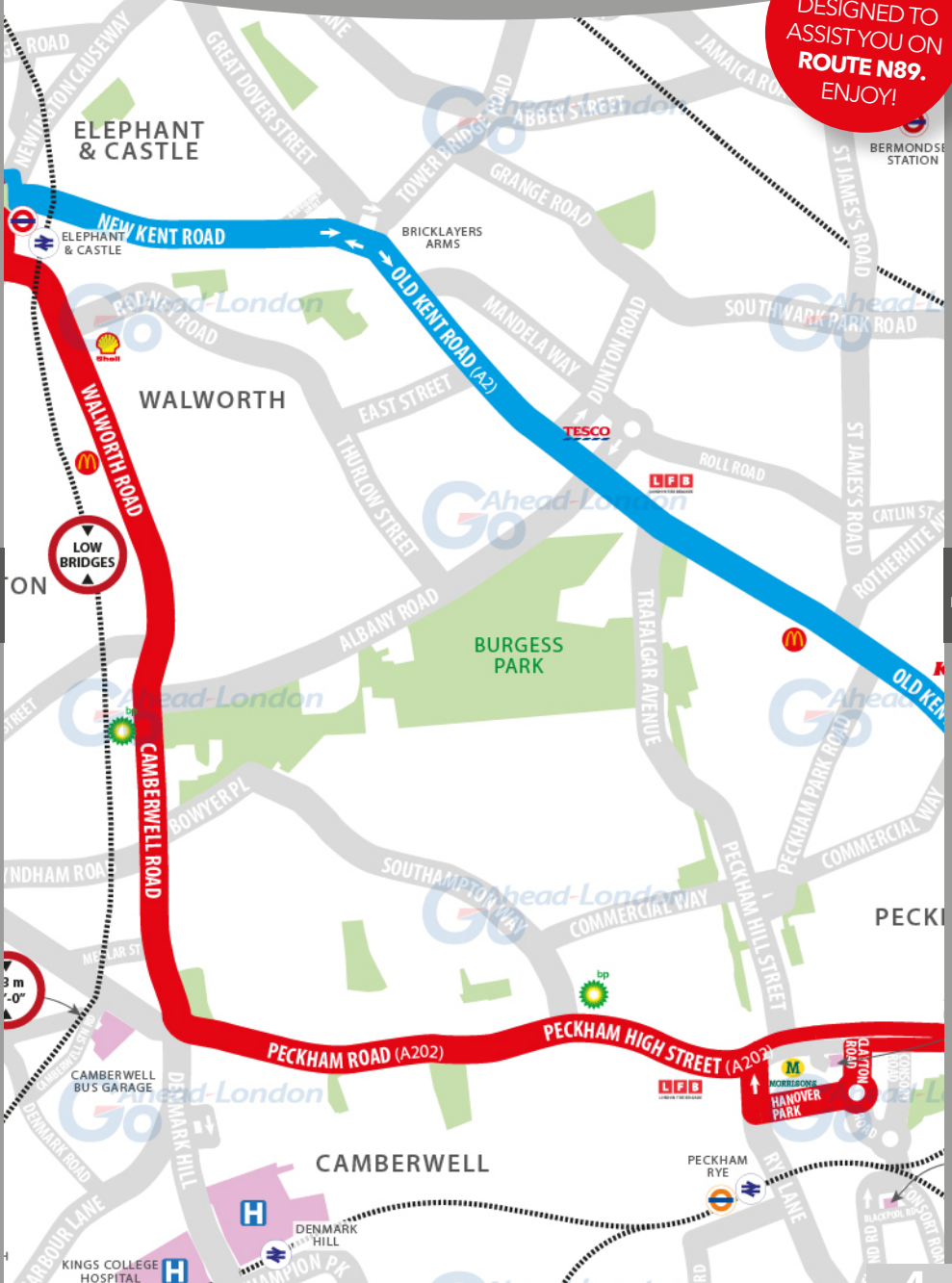


GO TO PAGE 4

ROUTE N89 MAP

ELEPHANT & CASTLE AND PECKHAM

THIS GUIDE IS
DESIGNED TO
ASSIST YOU ON
ROUTE N89.
ENJOY!

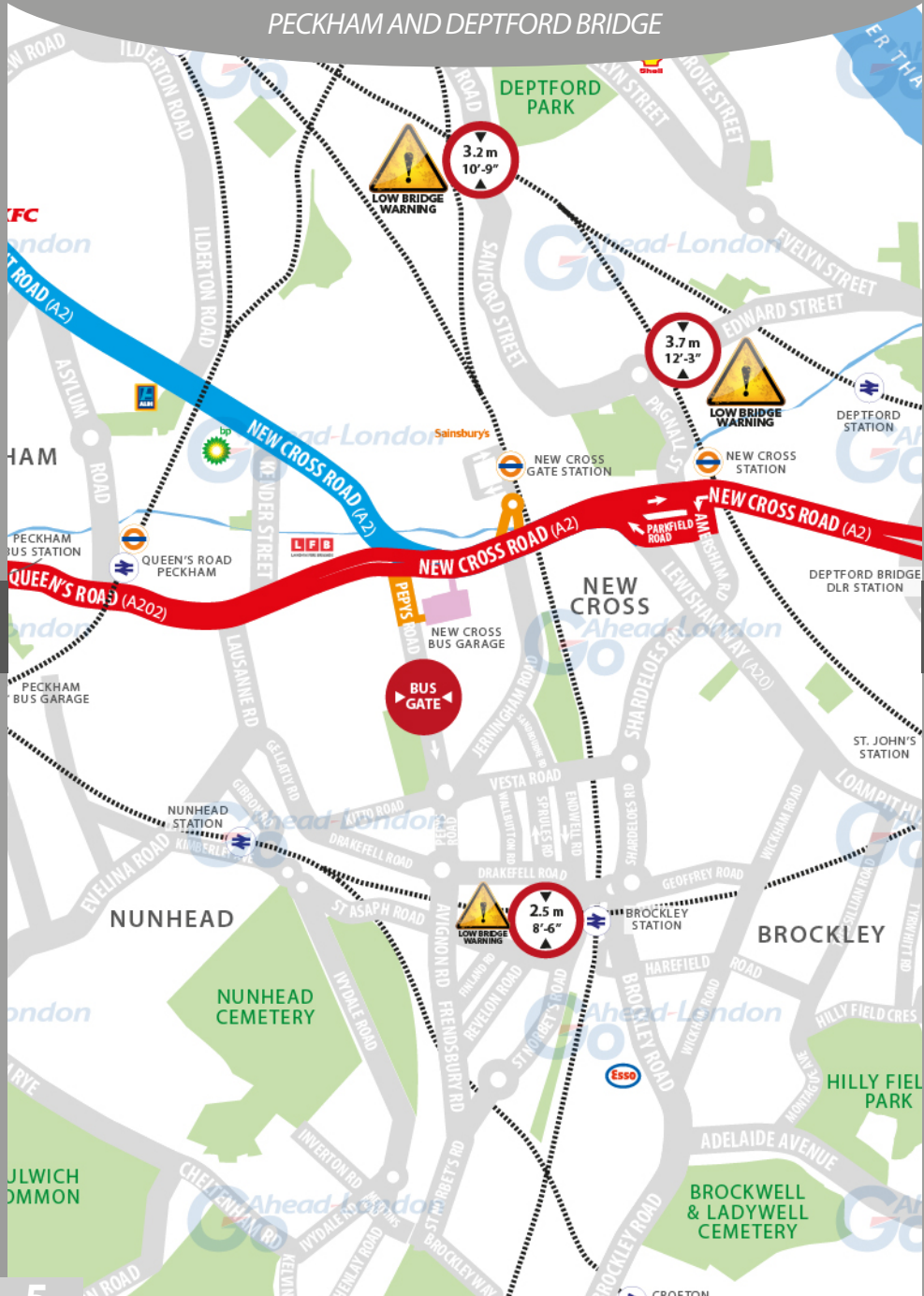


GO TO
PAGE 3

GO TO
PAGE 5

ROUTE N89 MAP

PECKHAM AND DEPTFORD BRIDGE



GO TO PAGE 4

GO TO PAGE 6

ROUTE N89 MAP

DEPTFORD BRIDGE AND BLACKHEATH

BLINDS:
NOT IN SERVICE
LOG OFF IBUS
IF RUNNING
LIGHT



GO TO
PAGE 5

GO TO
PAGE 7

ROUTE N89 MAP

BLACKHEATH AND SHOOTERS HILL ROAD



GO TO PAGE 6

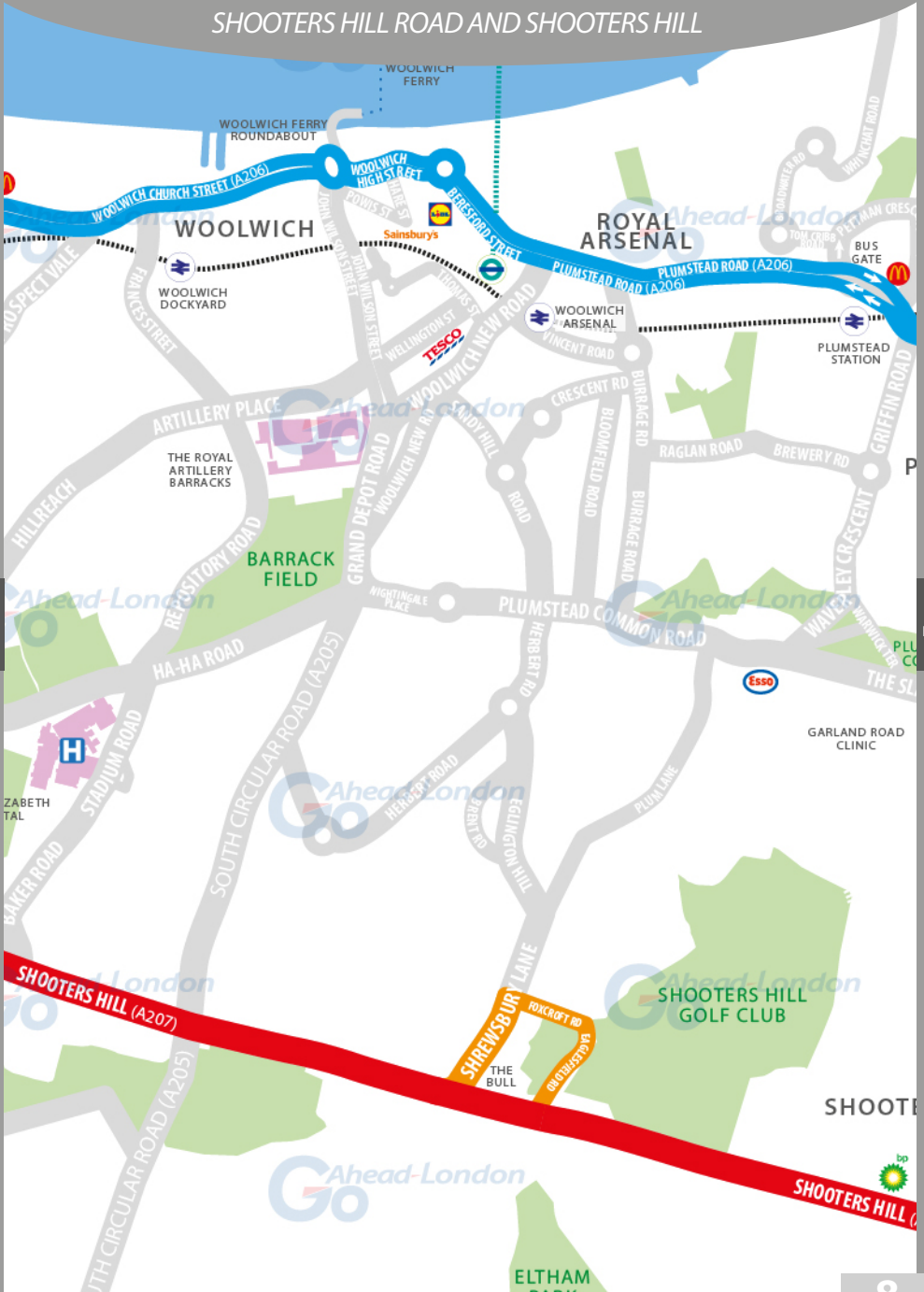
GO TO PAGE 8

BLACKHEATH

KIDBROOKE

ROUTE N89 MAP

SHOOTERS HILL ROAD AND SHOOTERS HILL

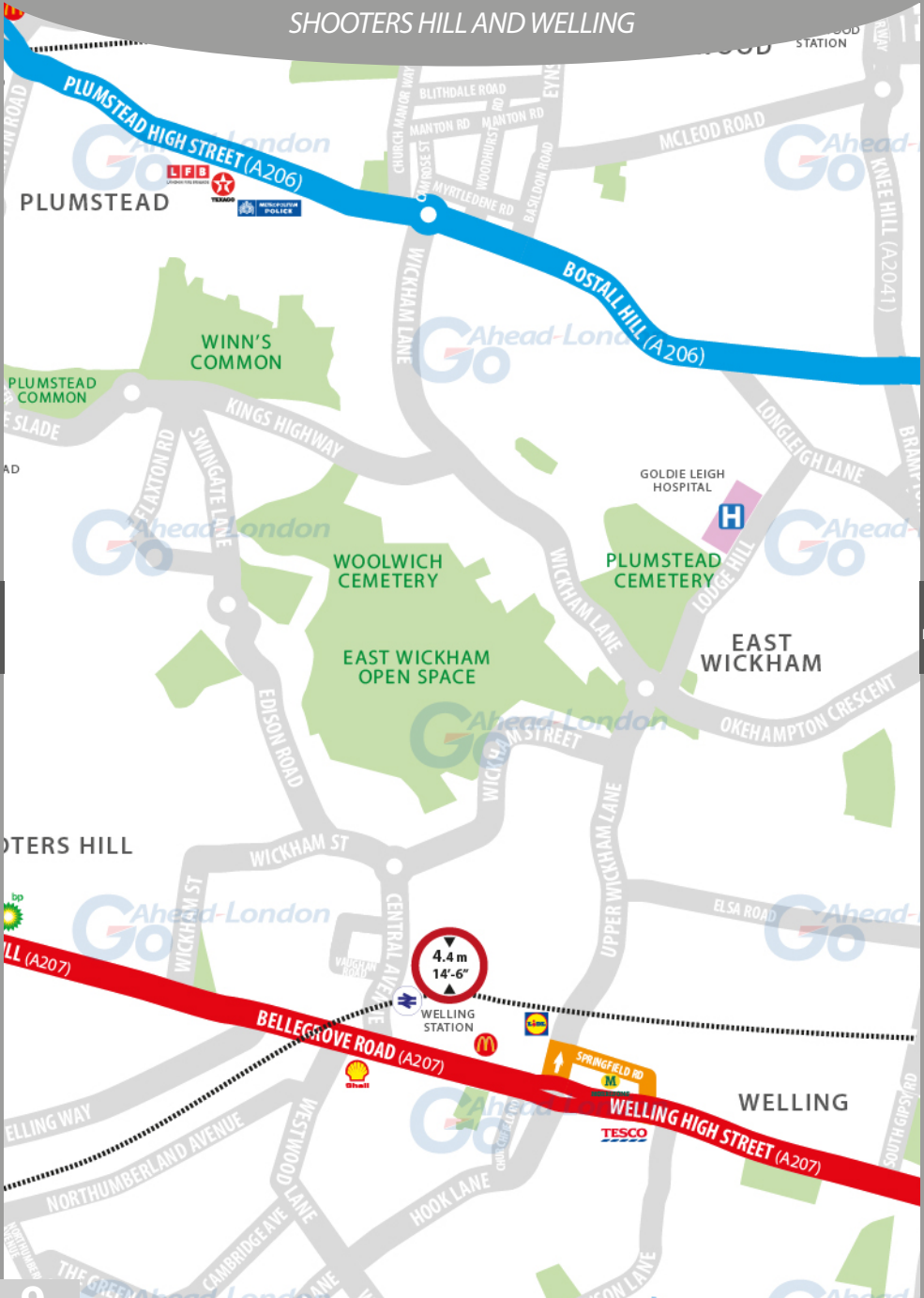


GO TO PAGE 7

GO TO PAGE 9

ROUTE N89 MAP

SHOOTERS HILL AND WELLING

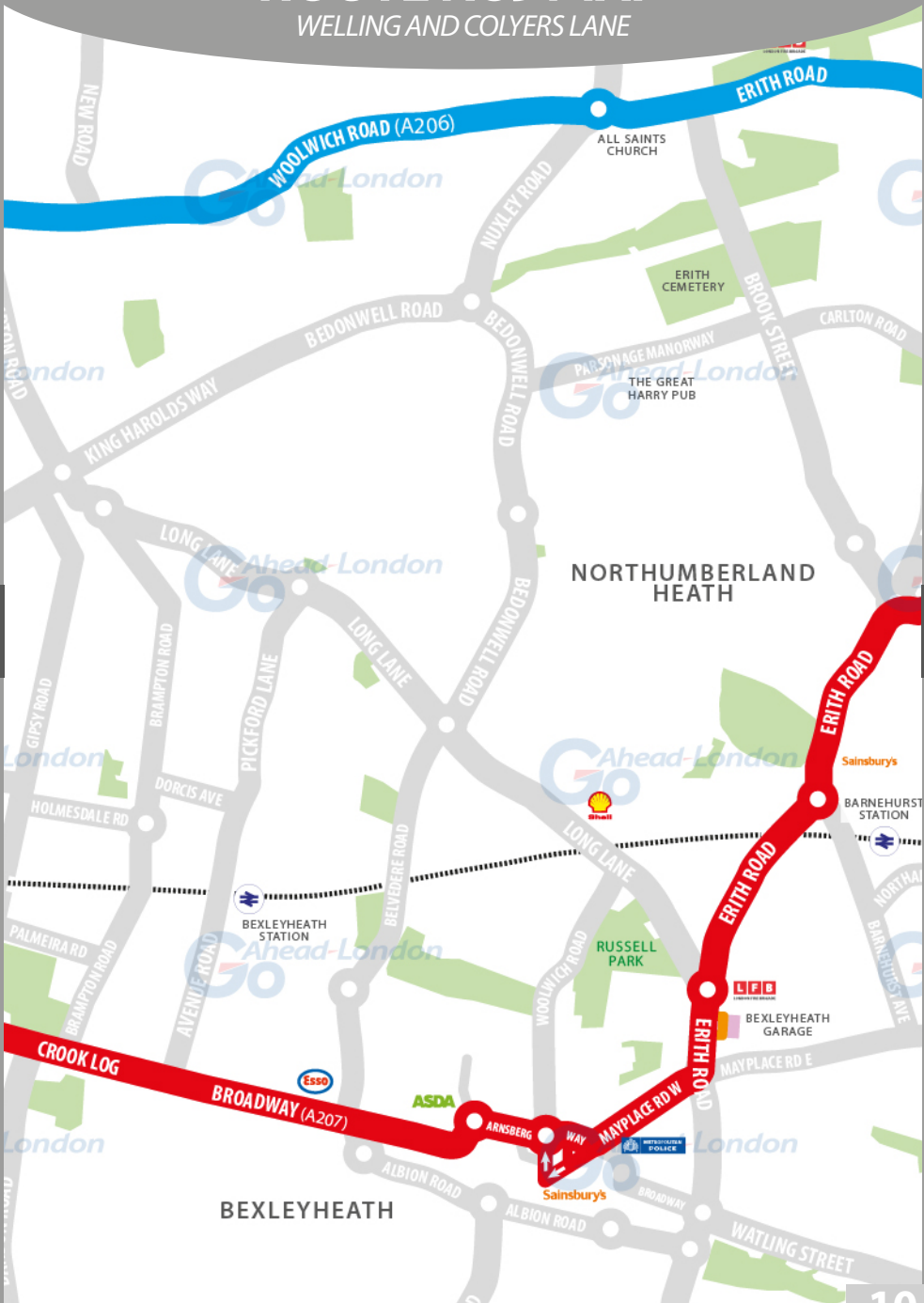


GO TO PAGE 8

GO TO PAGE 10

ROUTE N89 MAP

WELLING AND COLYERS LANE



GO TO PAGE 9

GO TO PAGE 11

ROUTE N89 MAP

COLYERS LANE AND ERITH



GO TO
PAGE 10

RUNNING LIGHT

RUNNING OUT OF SERVICE

IMPORTANT
LOG OFF IBUS
IMMEDIATELY
IF RUNNING
LIGHT

TO TRAFALGAR SQUARE, STRAND

- At **garage**, turn left onto New Cross Road **A2**
- Follow road to the right onto New Cross Road **A2**
- Continue ahead onto Old Kent Road **A2**
- At Bricklayers roundabout, take 1st exit onto New Kent Road **A201**
- At Elephant and Castle gyratory, take 2nd exit onto St. George's Road **A302**
- Continue ahead and keep left on St. George's Road **A302**
- At traffic light, follow the road left onto Westminster Bridge Road **A302**
- Continue ahead on Westminster Bridge Rd (*Lambeth North stn on right*) **A302**
- Follow Westminster Bridge Road onto Westminster Bridge **A302**
- Continue ahead onto Bridge Street **A302**
- At traffic light, turn right onto Parliament Street (*Westminster stn on right*) **A238**
- Continue ahead onto Whitehall **A3212**
- Turn right onto Whitehall Place to Northumberland Avenue to **stand**

FROM TRAFALGAR SQUARE, STRAND

- At **Charing Cross Station**, continue ahead on Strand **A4**
- At Trafalgar Square, take 2nd exit onto Whitehall **A3312**
- Continue ahead onto Parliament Street **A3312**
- At traffic light, turn left onto Bridge Street (*Westminster stn on left*) **A302**
- Follow Westminster Bridge Road onto Westminster Bridge **A302**
- At Park Plaza, take 2nd exit onto Westminster Bridge Road **A302**
- At St. George's Circus roundabout, take 3rd exit onto London Road **A201**
- At traffic light, turn left onto Elephant & Castle (*Elephant & Castle stn on left*) **A201**
- Follow road onto New Kent Road **A201**
- Continue ahead on overpass onto Old Kent Road **A201**
- Continue ahead on Old Kent Road (*Tesco's on the left*) **A2**
- Continue ahead onto New Cross Road **A2**
- Continue ahead on New Cross Road (*New Cross Garage on right*) **A2**
- At traffic light, turn left onto Sainsbury's Access Rd and follow one-way system
- At traffic light, turn right back onto New Cross Road (*New Cross Garage on left*)
- Turn left onto Pepys Road for Pepys Road garage entrance to **stand**

RUNNING LIGHT

RUNNING OUT OF SERVICE

BLINDS:
NOT IN SERVICE
LOG OFF IBUS
IF RUNNING
LIGHT

TO ERITH BEXLEY ROAD

- At **garage**, turn right onto New Cross Road **A2**
- Continue ahead onto New Cross Road and Deptford Broadway **A2**
- At traffic light, turn left onto Greenwich High Road **A206**
- At traffic light, continue ahead onto Greenwich Church Street (*one-way system*)
- Follow the road right onto College Approach (*one-way system*) **A206**
- Follow the road right onto King William Walk (*one-way system*) **A206**
- Turn left onto Romney Road **A206**
- At traffic light, continue ahead onto Trafalgar Road **A206**
- At traffic light, continue ahead onto Woolwich Road **A206**
- At Horn Lane roundabout, take 3rd exit onto Woolwich Road **A206**
- At Stone Lake roundabout, take 2nd exit onto Woolwich Road **A206**
- At 2nd roundabout, take 2nd exit onto Woolwich Road **A206**
- At 3rd roundabout, take 3rd exit onto Woolwich Church Street **A206**
- At Woolwich Ferry roundabout, take 2nd exit onto Woolwich High Street **A206**
- At 2nd roundabout, take 2nd exit onto Beresford Street **A206**
- Continue ahead onto Plumstead Road **A206**
- At Plumstead bus garage, take bus lane ahead to Plumstead High Street **A206**
- At roundabout, take 1st exit onto Plumstead High Street **A206**
- Continue ahead onto Bostall Hill **A206**
- At traffic light, continue ahead onto Woolwich Road **A206**
- At roundabout, take 2nd exit onto Woolwich Rd (*Belvedere Recreation Gnd*) **A206**
- At 2nd roundabout, take 3rd exit onto Erith Road (*All Saints Church*) **A206**
- At 3rd roundabout, take 1st exit onto Fraser Road **A206**
- At 4th roundabout, take 1st exit onto Bexley Road **A206**
- At Erith roundabout, take 2nd exit onto Walnut Tree Road
- Follow the road right onto Erith High Street (*one-way street*)
- Follow the road right onto Bexley Road (*one-way street*) to **stand**

RUNNING LIGHT

RUNNING OUT OF SERVICE

BLINDS:
NOT IN SERVICE
LOG OFF IBUS
IF RUNNING
LIGHT

FROM ERITH BEXLEY ROAD

- At **stand**, continue ahead on Bexley Road (*one-way street*)
- At Erith roundabout, take 2nd exit onto Bexley Road **A206**
- At 2nd roundabout, take 2nd exit onto Fraser Road **A206**
- At 3rd roundabout, take 2nd exit onto Erith Road **A206**
- At 4th roundabout, take 2nd exit onto Woolwich Road (*All Saints Church*) **A206**
- At 5th roundabout, take 1st exit onto Woolwich Road **A206**
- Continue ahead onto Bostall Hill **A206**
- Continue ahead onto Plumstead High Street **A206**
- At roundabout, take 2nd exit onto Plumstead High Street **A206**
- At Plumstead station, take bus lane ahead to Plumstead High Street **A206**
- Continue ahead onto Plumstead Road **A206**
- Continue ahead onto Beresford Street **A206**
- At roundabout, take 1st exit onto Woolwich High Street **A206**
- At Woolwich Ferry roundabout, take 2nd exit onto Woolwich Church St **A206**
- At roundabout, take 1st exit onto Woolwich Road **A206**
- At 2nd roundabout, take 1st exit onto Woolwich Road **A206**
- At Stone Lake roundabout, take 2nd exit onto Woolwich Road **A206**
- At Horn Lane roundabout, take 2nd exit onto Woolwich Road **A206**
- At traffic light, continue ahead onto Trafalgar Road **A206**
- Continue ahead onto Romney Road **A206**
- Follow the road ahead onto Nelson Road (*one-way system*) **A206**
- At traffic light, turn left onto Greenwich High Road **A206**
- At traffic light, turn right onto Deptford Bridge **A2**
- Continue ahead onto Deptford Broadway **A2**
- Continue ahead onto New Cross Road **A2**
- At traffic light, follow left onto Amersham Road (*one-way system*) **A2**
- Turn right onto Parkfield Road (*one-way system*) **A2**
- At traffic light, turn right onto Lewisham Road (*one-way system*) **A2**
- At traffic light, turn left onto New Cross Road (*New Cross Garage on left*)
- Turn left onto Pepys Road for Pepys Road garage entrance to **stand**

ROUTE DIRECTIONS

RUNNING IN SERVICE

**NEVER
DIVERT OFF
LINE-OF-ROUTE
UNLESS ADVISED
BY IBUS**

TO TRAFALGAR SQUARE, STRAND

- At **stand**, continue ahead on Bexley Road
 - At Erith roundabout, take slip road onto Queens Road **A206**
 - At traffic light, turn left onto James Watt Way
 - At roundabout, take 3rd exit onto Manor Road
 - At 2nd roundabout, take 2nd exit onto Manor Road
 - Continue ahead onto Slade Green Road
 - Turn left onto Hazel Road (*through bus gate*) and continue onto Moat Lane
 - Continue ahead onto Forest Road (*past Slade Green Station*)
 - Turn right onto Cedar Road and turn left back onto Hazel Road
 - At junction, turn left onto Slade Green Road
 - At roundabout, take 1st exit onto Bridge Road
 - At 2nd roundabout, take 2nd exit onto Bridge Road
 - At traffic light, turn right onto Northend Road **A206**
 - At traffic light, turn left onto Colyers Lane
 - At roundabout, take 1st exit onto Erith Road **A220**
 - At 2nd roundabout, take 3rd exit onto Erith Road **A220**
 - At 3rd roundabout, take 1st exit onto Erith Road (*past BX garage*) **A220**
 - At traffic light, turn right onto Mayplace Road West **A221**
 - Turn right onto Arnsberg Way and turn left onto Geddes Place (*one-way street*)
 - Turn right onto Market Place and follow onto Friswell Place
 - At roundabout, take 1st exit onto Arnsberg Way
 - At 2nd roundabout, take 1st exit onto Arnsberg Way
 - Follow road to the right onto Broadway **A221/A207**
 - Continue ahead onto Crook Log and onto Park View Road **A207**
 - Continue ahead onto Welling High Street and onto Bellegrove Road **A207**
 - Continue ahead onto Shooters Hill and onto Shooters Hill Road **A207**
 - At Sun-in-the-Sands roundabout, take 2nd exit onto Shooters Hill Road **A2**
 - At traffic light, turn left onto Prince of Wales Road **B212**
 - At roundabout, take 1st exit onto Montpelier Road and onto Montpelier Way
 - Continue ahead onto Blackheath Village and Lee Rd (*past Blackheath Stn*) **B212**
 - At roundabout, take 3rd exit onto Lee Terrace and onto Belmont Hill **B220**
 - At traffic light, turn right onto Lewisham High Street **A20**
 - Continue ahead onto Lewisham Road (*under railway bridge*) **A2211**
 - At roundabout, take 1st exit onto Lewisham Road **A2211**
- Continue on next page*

ROUTE DIRECTIONS

RUNNING IN SERVICE

**NEVER
DIVERT OFF
LINE-OF-ROUTE
UNLESS ADVISED
BY IBUS**

TO TRAFALGAR SQUARE, STRAND (CONT)

- At traffic light, turn left onto Blackheath Road **A2**
- Continue ahead onto Deptford Bridge (*past Deptford Bridge Station*) **A2**
- Continue ahead onto Deptford Broadway **A2**
- Continue ahead onto New Cross Road **A2**
- At traffic light, follow road left onto Amersham Road (*one-way system*)
- Follow road right onto Parkfield Road (*one-way system*)
- At traffic light, follow road right onto Lewisham Way (*one-way system*)
- Follow road left onto New Cross Road (*past New Cross Gate Station*) **A2**
- Keep left and continue ahead onto Queen's Road (*towards Peckham*) **A202**
- Continue ahead onto Peckham High Street **A202**
- At traffic light, turn left onto Clayton Road
- At roundabout, take 2nd exit onto Hanover Park
- At traffic light, turn right onto Rye Lane
- At traffic light, turn left onto Peckham Road **A202**
- Continue ahead onto Camberwell Church Street **A202**
- At traffic light, turn right onto Camberwell Road **A215**
- Continue ahead onto Walworth Road **A215**
- At traffic light, turn right onto Newington Butts (*Elephant & Castle Shopping Ctr*)
- Continue ahead onto Elephant & Castle
- Take 2nd exit onto London Road (*contraflow lane*) **A201**
- At St. George's Circus roundabout, take 3rd exit onto Blackfriars Road **A201**
- Continue ahead onto Blackfriars Bridge **A201**
- Continue ahead onto New Bridge Street **A201**
- At traffic light, turn left onto Fleet Street (*Ludgate Circus*)
- Continue ahead onto Strand
- At traffic light, turn right onto Aldwych (*after Royal Courts of Justice*) **A4**
- Continue ahead on Aldwych (*new two-way system*) **A4**
- At traffic light, turn right onto Strand (*junc Lancaster Place*) **A4**

- **After alighting point**, continue ahead on the Strand
- Take 2nd exit onto Whitehall **A3312**
- Turn left onto Whitehall Place
- Turn left onto Northumberland Avenue to **stand**

ROUTE DIRECTIONS

RUNNING IN SERVICE

IMPORTANT
PLEASE ENSURE
YOU USE YOUR
RIBAS KEY ON
EVERY TRIP

TO ERITH BEXLEY ROAD

- At **stand**, continue ahead on Northumberland Avenue
- At Trafalgar Square, take 4th exit onto St Martin's Place **A400**
- Turn right onto Duncannon Street and **serve first bus stop**
- Continue ahead onto Strand **A4**
- At traffic light, turn left onto Aldwych (*new two-way system*) **A4**
- At traffic light, turn left onto Strand (*before Royal Courts of Justice*) **A4**
- Continue ahead onto Fleet Street
- At traffic light, turn right onto New Bridge Street **A201**
- Continue ahead onto Blackfriars Bridge **A201**
- Continue ahead onto Blackfriars Road (*past Southwark Station*) **A201**
- At St. George's Circus roundabout, take 2nd exit onto London Road **A201**
- At traffic light, turn right onto Elephant & Castle
- Follow the road onto Newington Butts (*past Elephant & Castle Station*)
- At traffic light, turn left onto Walworth Road **A215**
- Continue ahead onto Camberwell Road **A215**
- At traffic light, turn left onto Camberwell Church Street **A202**
- Continue ahead onto Peckham Road **A202**
- Continue ahead onto Peckham High Street (*past Peckham Bus Station*) **A202**
- Continue ahead onto Queen's Road (*past Queen's Road Peckham Station*) **A202**
- Continue ahead onto New Cross Road (*past New Cross Garage*) **A2**
- Continue ahead onto New Cross Road (*past New Cross Gate Station*) **A2**
- Continue ahead onto Deptford Broadway and Deptford Bridge **A2**
- Continue ahead onto Blackheath Road **A2**
- At traffic light, turn right onto Lewisham Road **A2211**
- At roundabout, take 2nd exit onto Lewisham Road **A2211**
- Continue ahead onto Lewisham High Street (*under railway bridge*)
- Turn right onto Station Road for Lewisham Station (*one-way street*)
- At junction, continue ahead onto Rennell Street **A20**
- At traffic light, turn left onto Rennell Street **A20**
- At traffic light, turn right onto Lewisham High Street **A2211**
- At traffic light, turn left onto Belmont Hill **B220**
- Continue ahead onto Lee Terrace **B220**
- At roundabout, take 1st exit onto Lee Road and onto Blackheath Village **B212**
Continue on next page

ROUTE DIRECTIONS

RUNNING IN SERVICE

IMPORTANT
PLEASE ENSURE
YOU USE YOUR
RIBAS KEY ON
EVERY TRIP

TO ERITH BEXLEY ROAD (CONT)

- Continue ahead onto Tranquil Vale (*one-way system*) **B212**
- Turn right onto Royal Parade (*one-way system*) **B212** At roundabout, take 2nd
- exit onto Prince of Wales Road **B212**
- At traffic light, turn right onto Shooters Hill Road **A2**
- At Sun-in-the-Sands roundabout, take 2nd exit onto Shooters Hill Road **A2**
- Continue ahead onto Shooters Hill **A207**
- Continue ahead onto Bellegrove Road **A207**
- Continue ahead onto Welling High Street **A207**
- Continue ahead onto Park View Road and onto Crook Log **A207**
- Continue ahead onto Broadway **A207/A221**
- Follow road to the left onto Arnsberg Way
- At roundabout, take 2nd exit onto Arnsberg Way
- At 2nd roundabout, take 2nd exit onto Arnsberg Way
- Turn right onto Geddes Place (*one-way street*)
- Turn left onto Mayplace Road West (*buses only*)
- Continue ahead onto Mayplace Road West **A221**
- At traffic light, turn left onto Erith Road (*past BX garage*) **A220**
- At roundabout, take 2nd exit onto Erith Road **A220**
- At 2nd roundabout, take 1st exit onto Erith Road **A220**
- At 3rd roundabout, take 3rd exit onto Colyers Lane
- At traffic light, turn right onto Northend Road **A206**
- At traffic light, turn left onto Bridge Road
- At roundabout, take 1st exit onto Bridge Road
- At 2nd roundabout, take 2nd exit onto Slade Green Road **A220**
- Turn right onto Hazel Road and continue onto Moat Lane
- Continue ahead onto Forest Road (*past Slade Green Station*)
- Turn right onto Cedar Road and turn left back onto Hazel Road
- At junction, turn right onto Slade Green Road
- Continue ahead onto Manor Road
- At roundabout, take 1st exit onto Manor Road
- At roundabout, take 2nd exit onto Erith High Street
- Follow road to the right onto Pier Road (*buses only*)
- Follow road to the left onto Colebrook Street
- At junction, turn left onto Wharfdale Close
- At junction, turn left onto Bexley Road to **stand**

TRAFALGAR SQUARE

TERMINUS POINT

SWITCH THE
ENGINE OFF
WHILST AT THE
STAND

From Erith. Proceed from Strand via Charing Cross, Whitehall, Whitehall Place and Northumberland Avenue to stand.

Set down on Strand at **BUS STOP H**.

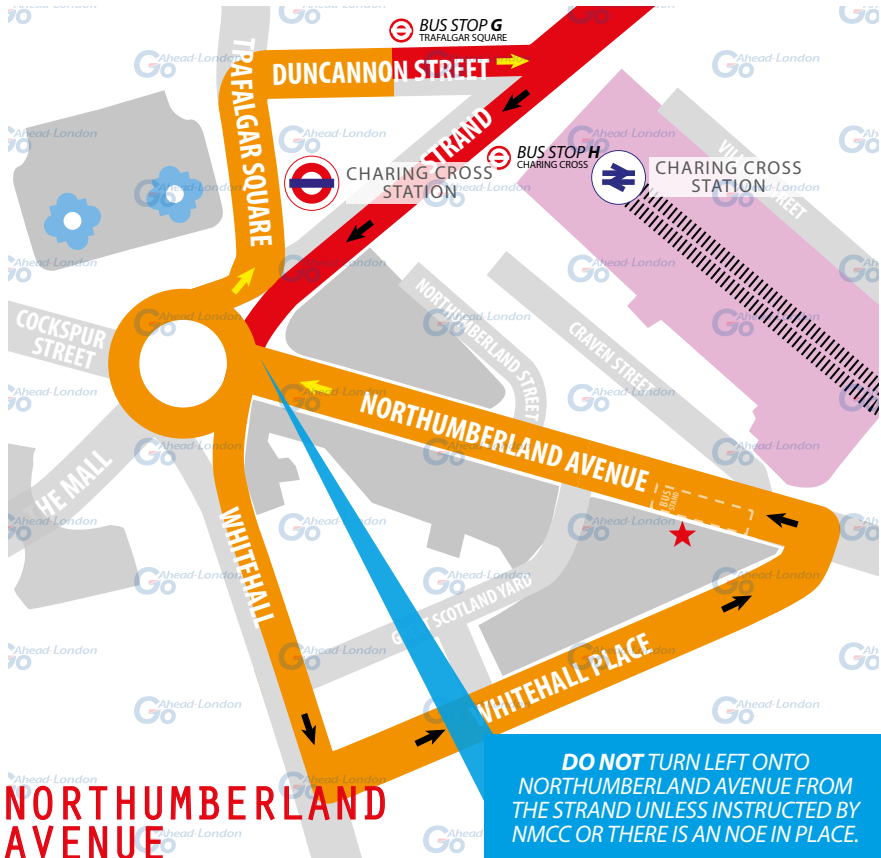
DO NOT TURN LEFT ONTO NORTHUMBERLAND AVE. SEE BELOW

Towards Erith. Depart via Northumberland Avenue, Charing Cross, Trafalgar Square (South Side) and Trafalgar Square (East Side) to Duncannon Street.

Pick up on Duncannon Street at **BUS STOP G**.

Public stand for four buses on south side of Northumberland Avenue in 2 parts.

Blind display: TRAFALGAR SQUARE.



NORTHUMBERLAND AVENUE

DO NOT TURN LEFT ONTO NORTHUMBERLAND AVENUE FROM THE STRAND UNLESS INSTRUCTED BY NMCC OR THERE IS AN NOE IN PLACE.

ELEPHANT & CASTLE

CURTALMENT POINT

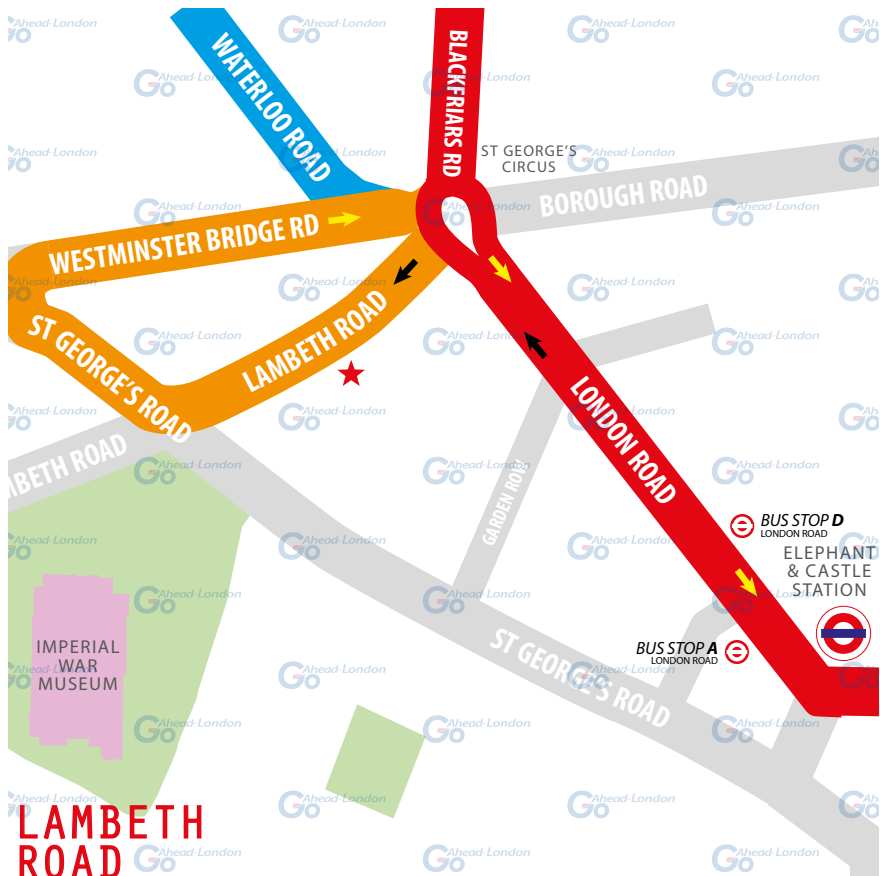
SWITCH THE
ENGINE OFF
WHILST AT THE
STAND

From Erith. Proceed from London Road via Lambeth Road to stand.
Set down on London Road at **BUS STOP A**.

Towards Erith. Depart via Lambeth Road, St George's Road, Westminster Bridge Road and St George's Circus to London Road.
Pick up on London Road at **BUS STOP D**.

Public stand for 7 buses on south side of Lambeth Road.

Blind display: **ELEPHANT & CASTLE**.



**LAMBETH
ROAD**

NEW CROSS

CURTAILMENT POINT

TURNING POINT ONLY.
BUSES MUST NOT STAND.

From Erith. Proceed from New Cross Road via Pepys Road and New Cross Bus Garage to stand. Set down on New Cross Road at **BUS STOP K**.

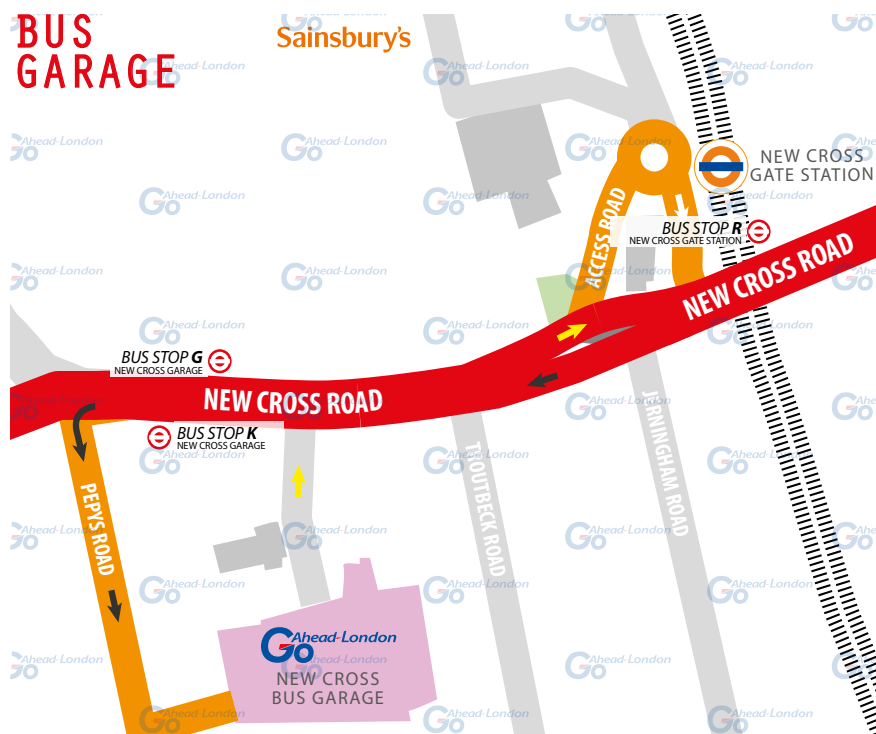
Towards Erith. Depart via New Cross Bus Garage to New Cross Road. Pick up on New Cross Road at **BUS STOP R**.

From Trafalgar Square. Proceed from New Cross Road via Sainsbury's Access Road, New Cross Road, Pepys Road and New Cross Bus Garage to stand. Set down on New Cross Road at **BUS STOP K**.

Towards Trafalgar Square. Depart via New Cross Bus Garage to New Cross Road. Pick up on New Cross Road at **BUS STOP R**.

Private stand in New Cross Bus Garage on south side of New Cross Road.

Blind display: **NEW CROSS GATE.**



BLACKHEATH VILLAGE

CURTAILMENT POINT

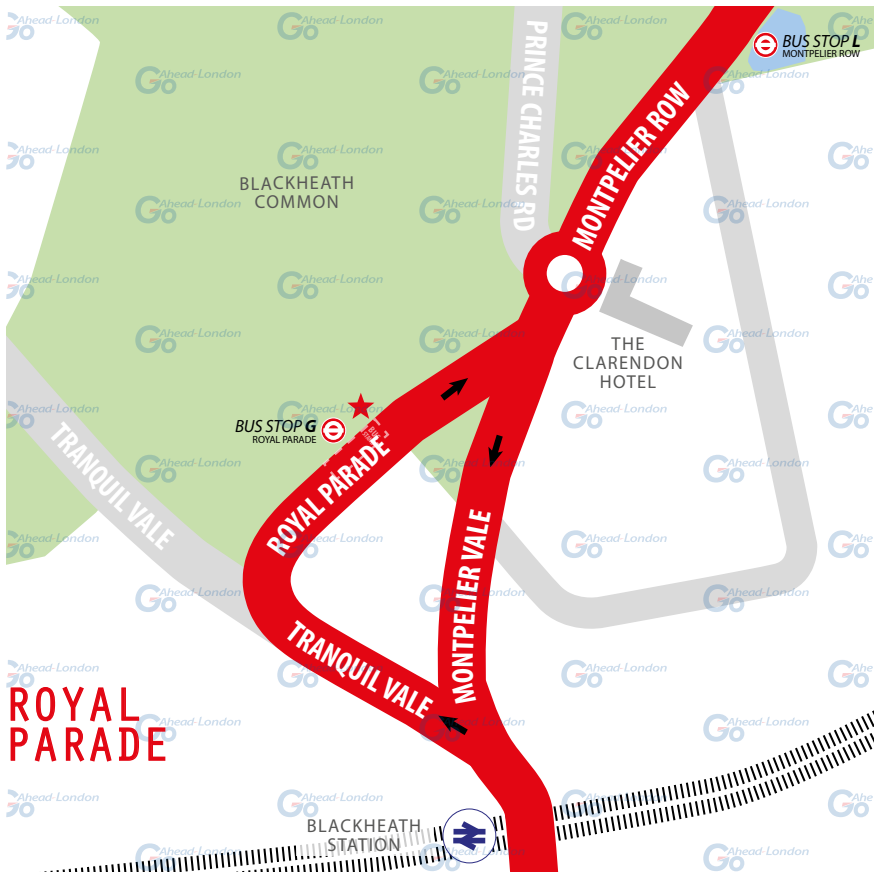
**TURNING
POINT ONLY.
BUSES MUST NOT
STAND.**

From Bexleyheath. Proceed from Prince Of Wales Rd via Montpelier Row, Montpelier Vale, Tranquil Vale and Royal Parade to stand.
Set down on Prince Of Wales Road at **BUS STOP L**.

Towards Bexleyheath. Depart to Royal Parade.
Pick up on Royal Parade at **BUS STOP G**.

Public stand for 2 buses on north side of Royal Parade.

Blind display: **BLACKHEATH VILLAGE**.



BLACKHEATH

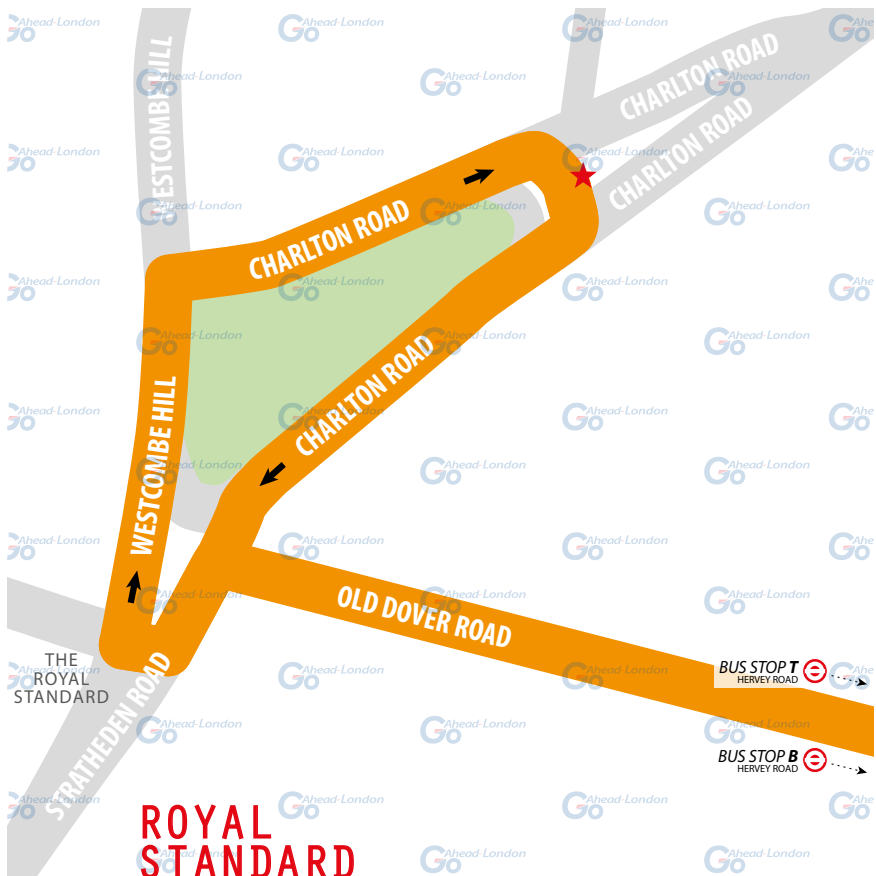
CURTAILMENT POINT

PLEASE CHECK
TRIP NUMBER
ON ETM BEFORE
DEPARTING

From Bexleyheath. Proceed from Shooters Hill Road via Old Dover Road, Charlton Road, Vanbrugh Park, Westcombe Hill and Charlton Road to stand. Set down in Shooters Hill Road at **BUS STOP B**.

Towards Bexleyheath. Depart via Charlton Road and Old Dover Road to Shooters Hill Road. Pick up on Old Kent Road at **BUS STOP T**.

Public offside stand for 2 buses on north side of Charlton Road (southern arm). **Blind display:** **BLACKHEATH, ROYAL STANDARD.**



SHOOTERS HILL ROAD

TURNING POINT

PLEASE CHECK
TRIP NUMBER
ON ETM BEFORE
DEPARTING

From Erith. Proceed from Shooters Hill Road via Sun-In-The-Sands Roundabout. Set down on Shooters Hill Road at **BUS STOP C**.

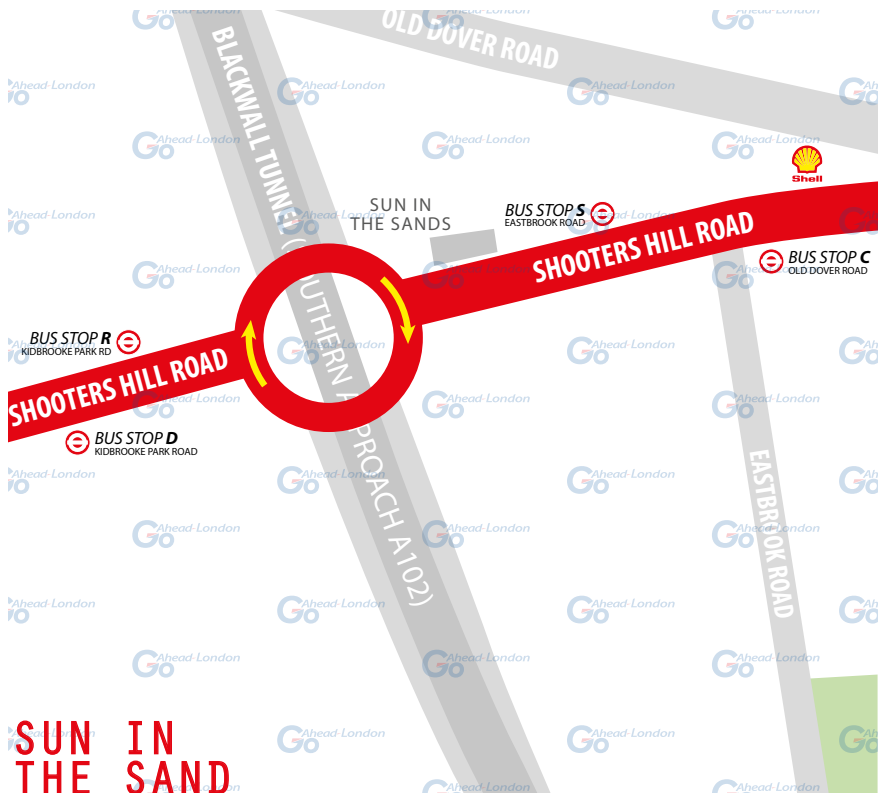
Towards Erith. Depart to Shooters Hill Road.
Pick up on Shooters Hill Road at **BUS STOP S**.

From Trafalgar Square. Proceed from Shooters Hill Road via Sun-In-The-Sands Roundabout. Set down on Shooters Hill Road at **BUS STOP R**.

Towards Trafalgar Square. Depart to Shooters Hill Road. Pick up on Shooters Hill Road at **BUS STOP D**.

Turning point only - buses must not stand.

Blind display: *SHOOTERS HILL ROAD, SUN-IN-THE-SAND.*



SUN
IN
THE SAND

SHOOTERS HILL

CURTAILMENT POINT

TURNING POINT ONLY.
BUSES MUST NOT STAND.

From Erith. Proceed from Shooters Hill via Shrewsbury Ln, Foxcroft Rd and Eaglesfield Rd to stand. Set down on Shooters Hill at **BUS STOP SL**.

Towards Erith. Depart via Eaglesfield Road to Shooters Hill. Pick up on Shooters Hill at **BUS STOP SF**.

From Trafalgar Square. Proceed from Shooters Hill via Shrewsbury Lane, Foxcroft Road, Shrewsbury Lane, Foxcroft Road and Eaglesfield Road to stand. Set down on Shooters Hill at **BUS STOP SE**.

Towards Trafalgar Square. Depart via Eaglesfield Road to Shooters Hill. Pick up on Shooters Hill at **BUS STOP SL**.

Public stand for two buses on east side of Eaglesfield Road.

Blind display: *SHOOTERS HILL, EAGLESFIELD ROAD.*



WELLING

CURTAILMENT POINT

PLEASE CHECK
TRIP NUMBER
ON ETM BEFORE
DEPARTING

From Trafalgar Square. Proceed from Bellegrove Road via Upper Wickham Lane and Nag's Head Lane to stand.
Set down on Bellegrove Rd at **BUS STOP H.**

Towards Trafalgar Square. Depart via Nag's Head Lane to Welling High Street.
Pick up on Welling High Street at **BUS STOP R.**

Public stand for two buses on east side of Nags Head Lane, north of the Nag's Head public house car park. **Blind display: WELLING CORNER.**



BEXLEYHEATH

TURNING POINT

TURNING POINT ONLY.
BUSES MUST NOT STAND.

From Erith. Proceed from Market Place via Friswell Place, Arnsberg Way and Geddes Place. Set down on Market Place at **BUS STOP M.**

Towards Erith. Depart to Mayplace Road West. Pick up on Mayplace Road West at **BUS STOP S.**

From Trafalgar Square. Proceed from Geddes Place. Set down on Market Place at **BUS STOP M.**

Towards Trafalgar Square. Depart to Market Place. Pick up on Market Place at **BUS STOP M.**

Turning point only - buses must not stand. **Blind display:** **BEXLEYHEATH.**



BEXLEYHEATH

TURNING POINT

TURNING POINT ONLY.
BUSES MUST NOT STAND.

From Erith. Proceed from Erith Road via Bexleyheath Garage to stand. Set down on Bexleyheath Garage Forecourt at **ALIGHTING POINT**.

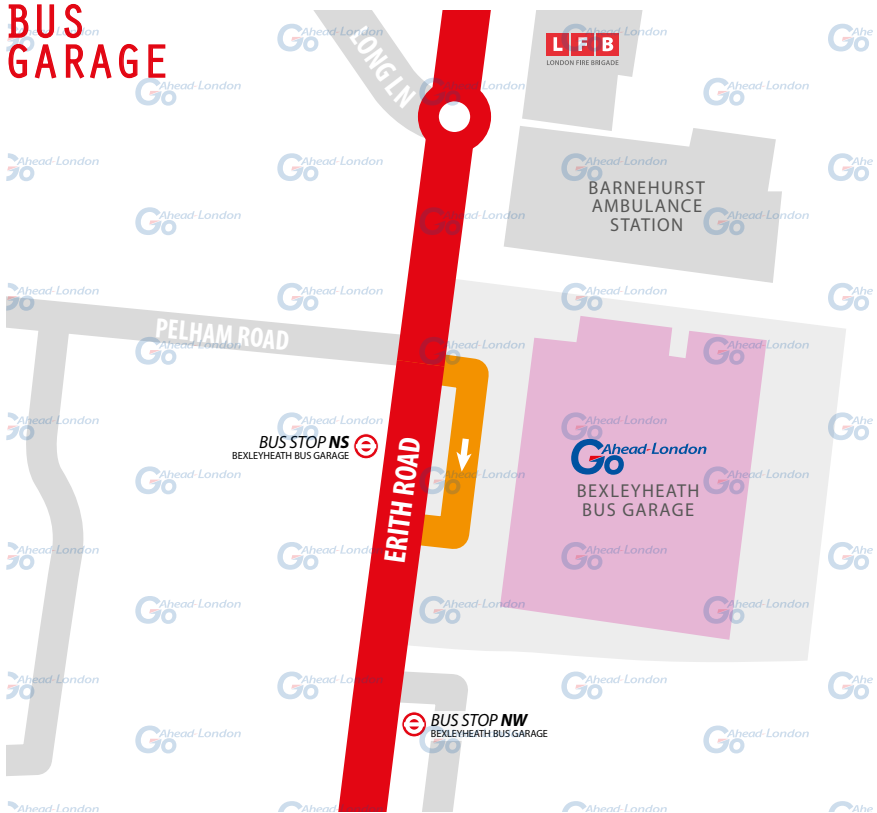
Towards Erith. Depart via Bexleyheath Bus Garage Forecourt to Erith Road. Pick up on Erith Road at **BUS STOP NS**.

From Trafalgar Square. Proceed from Erith Road via Bexleyheath Bus Garage Forecourt to stand. Set down on Erith Road at **BUS STOP NS**.

Towards Trafalgar Square. Depart via Bexleyheath Bus Garage Forecourt to Erith Road. Pick up on Erith Road at **BUS STOP NW**.

Turning point only - buses must not stand. **Blind display:** **BEXLEYHEATH GARAGE**.

BUS GARAGE



NORTHEND ROAD

TURNING POINT

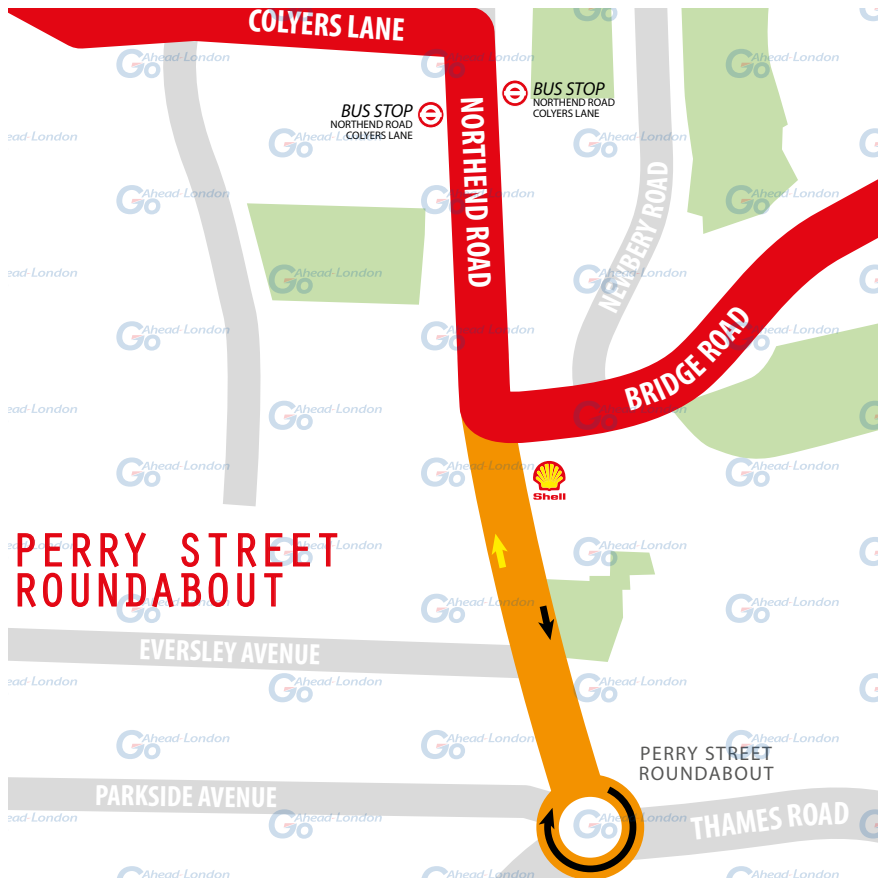
PLEASE CHECK
TRIP NUMBER
ON ETM BEFORE
DEPARTING

From Trafalgar Square. Proceed from Northend Road via Perry St Roundabout. Set down on Northend Rd at **BUS STOP COLYERS LANE**.

Towards Trafalgar Square. Depart to Northend Road. Pick up on Northend Road at **BUS STOP COLYERS LANE**.

Turning point only - buses must not stand.

Blind display: *NORTHEND ROAD, THAMES ROAD.*



SLADE GREEN STATION

CURTALMENT POINT

PLEASE CHECK
TRIP NUMBER
ON ETM BEFORE
DEPARTING

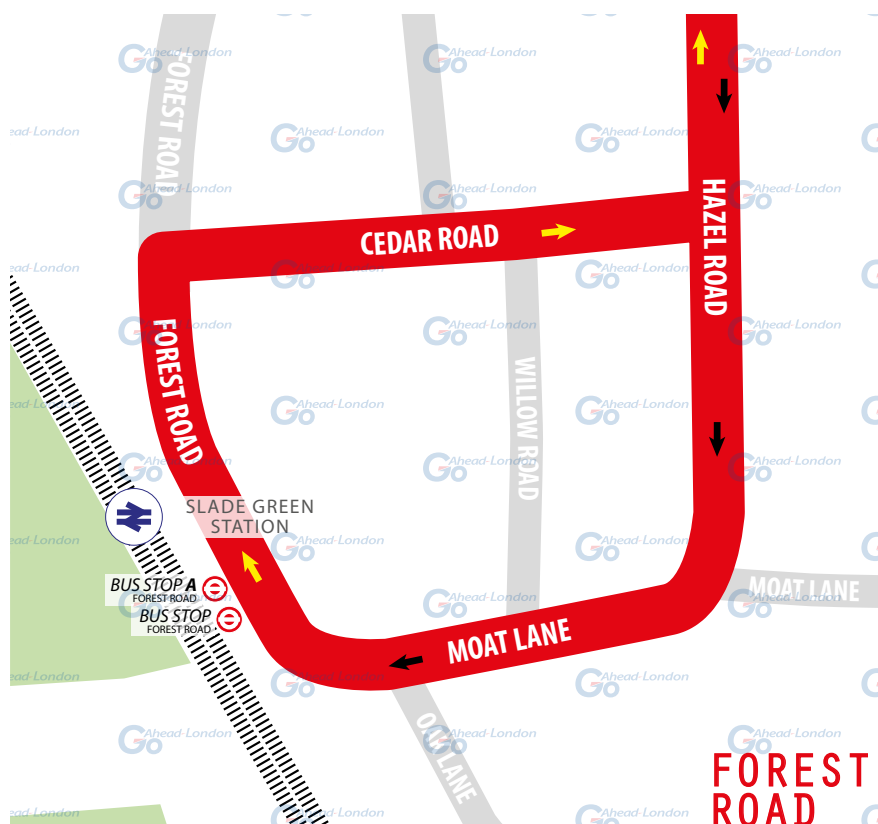
From Erith. Proceed from Forest Road direct to stand.
Set down on Forest Road at **ALIGHTING POINT**.

Towards Erith. Depart to Forest Road.
Pick up on Forest Road at **BUS STOP A**.

From Trafalgar Square. Proceed from Forest Road direct to stand.
Set down on Forest Road at **ALIGHTING POINT**.

Towards Trafalgar Square. Depart to Forest Road.
Pick up on Forest Road at **BUS STOP A**.

Public stand for 2 buses on west side and at south end of Forest Road adjacent to Slade Green Station car park. **Blind display:** **SLADE GREEN**



**FOREST
ROAD**

ERITH, BEXLEY ROAD

TERMINUS POINT

PLEASE CHECK
TRIP NUMBER
ON ETM BEFORE
DEPARTING

From Trafalgar Square. Proceed from Bexley Road direct to stand.
Set down on Bexley Road at **ALIGHTING POINT**.

Towards Trafalgar Square. Depart to Bexley Road.
Pick up on Bexley Road at **BUS STOP G**.

Private stand for up to 3 buses in lay-bay on south side of Bexley Road.
Blind display: **ERITH.**



**BEXLEY
ROAD**

LOCAL HAZARDS & POINTS TO NOTE

FULL RISK ASSESSMENT VIEWABLE UPON REQUEST



CHANGEOVERS | PLEASE CHECK DUTY CARD

Please check your time / duty card carefully.

Always communicate in advance with iBus if you are late for any reason.

BUS INTERCHANGE | ERITH BUS STAND

Care and caution. Be mindful of pedestrians and buses in both directions. Buses manoeuvring onto and off the bus stand.

VOLUME OF PEDESTRIANS | SLADE GREEN STATION

Look out for pedestrians from the train station. Buses pulling off stand and pulling into stand.

NARROW BUS GATE | BRIDGE ROAD

Speed humps, parked cars, narrow bus gate with width restriction (do not enter in either direction). Keep speed to a minimum. Give way to oncoming traffic and use care and caution. Use bus lanes.

NARROW ROAD | COLYERS LANE

Speed tables, parked cars, narrow bus gate with width restriction (do not enter in either direction). Use appropriate speed.

HURST ROAD BUS STOP | COLYERS LANE / HURST ROAD

Take extra care and caution serving this bus stop. Do not pull to close to the kerb or at an angle as you will hit the bus stop flag or shelter with your mirror.

LONG LANE BUS STOP | LONG LANE

Care and caution. Bus stop flag is very close to the kerb. Please take extra care and caution when pulling into this stop.

VEHICLES ENTERING/EXITING | BEXLEYHEATH GARAGE

Appropriate speed and observation. Buses and cars coming from side road as well as pedestrians.

BUSY PEDESTRIAN AREA | MARKET PL / FRISWELL PL

Shopping centre interchange. Back to NX - tight right hand turn to shopping centre. Care and caution. Pedestrians wandering into road, cyclists, buses, shared junctions, low priority. Reduce to speed 5-10mph.

LOCAL HAZARDS & POINTS TO NOTE

FULL RISK ASSESSMENT VIEWABLE UPON REQUEST



SHARED SPACE SCHEME | BROADWAY / ASDA

20 mph zone. No right way, junction is not a roundabout. Care and caution. Give good indication when pulling in and out of bus stop and watch out for pedestrians.

LEFT FILTER LANE | CROOK LOG / DANSON ROAD

Be aware of traffic moving to your left. Close mirror observations needed.

VERY BUSY JUNCTION | WELLING HIGH STREET

Busy interchange area for passengers, oncoming traffic awareness. Extra care and caution when passing traffic lights. Adhere to speed limit and be aware of other vehicles coming out of the side streets.

NEW BOX JUNCTION | TESCO BOX JUNCTION

Do not enter the box junction as there are live cameras monitoring the box.

LOW TREES | SHOOTERS HILL ROAD

Overhanging trees. Careful observation of trees needed during summer / autumn and when rain occurs.

VEHICLES SPEEDING | SHOOTERS HILL ROAD

Other road users. Cars speeding at night. Be vigilant at all times, care and caution in both directions especially going downhill at night.

BUS LANE / FILTER LANE | SHOOTERS HILL POLICE STATION

Junction with Academy Road. Watch for vehicles cutting in from the right at the end of bus lane. Care and caution. 20 mph in both directions.

LARGE ROUNDABOUT | SUN IN THE SANDS

Large roundabout with a high volume of traffic. Be aware of road users indicating left and not turning left. Care and caution. Watch out for fast moving traffic and vehicles cutting across lanes.

NEW ROAD LAYOUT | SHOOTERS HILL ROAD

Junction with Prince of Wales Road. Care and caution when turning onto Prince of Wales Road. Keep speed to a minimum.

LOCAL HAZARDS & POINTS TO NOTE

FULL RISK ASSESSMENT VIEWABLE UPON REQUEST



20 MPH ZONE | PRINCE OF WALES ROAD

Speeding vehicles, pedestrians, green area surrounded by common. Exercise extra care and caution as this is now a 20 mph zone. Extra care and caution for people running across the road to catch the bus. Also watch out for traffic at high speeds. Pedestrians coming out of pubs and restaurants.

20 MPH ZONE | BLACKHEATH VILLAGE

One way system. Watch out for vehicles changing lane/merging from left and speed tables/road humps.

VOLUME OF TRAFFIC | BLACKHEATH STATION

High volume of traffic/pedestrians. Be aware of pedestrians walking in the road and in front of the bus.

20 MPH ZONE | BELMONT ROAD

Steep hill, parked cars. Watch speed and be ready to give-way to oncoming traffic. Care and caution and awareness in both directions. Narrow lanes, pedestrian crossing.

BUSY INTERCHANGE HUB | HIGH STREET / RENNELL ST

Lookout for pedestrians wandering onto the road or running for buses.

NEW ROAD LAYOUT | LEWISHAM

Lewisham Road/Lewisham Station. Turning right - no filter light. Take extra care and caution as motorists might not be aware of the new road layout and may cut across to go where they need to.

NEW ROAD LAYOUT | LEWISHAM ROAD / LEWISHAM HILL

New mini roundabout past the petrol station. Care and caution as other road users may not be aware of the road layout.

NEW ROAD SCHEME | DEPTFORD BROADWAY

New road layout exercise care and caution.

NEW ROAD SCHEME | DEPTFORD HIGH STREET

Extra care and caution as parking is very heavy in this location at night due to the busy night life. Watch for pedestrians walking into the road.

LOCAL HAZARDS & POINTS TO NOTE

FULL RISK ASSESSMENT VIEWABLE UPON REQUEST



PARKED VEHICLES | VENUE NIGHTCLUB

Volume of traffic, pedestrian overspill. Look out for pedestrians walking onto the road. Cabs pulling in and out.

VEHICLES EXITING GARAGE | NEW CROSS BUS GARAGE

Appropriate speed when passing the exit of New Cross Garage.

VOLUME OF PEDESTRIANS | RYE LANE

High volume of pedestrians northbound due to low pavement road closure. Take extra care as there are many clubs and pubs in area as well as cyclists.

VERY BUSY JUNCTION | WALWORTH ROAD

Right turn, busy junction, vehicles doing U-turns, side streets, shared space due to low kerb lines, vehicles coming ahead from Camberwell New Road. Southbound cyclists, trees, shared space, pavements and islands.

NEW ROAD LAYOUT | E&C SHOPPING CENTRE

New road layout in both directions. Cars not adhering to their lane interchange. Appropriate speed and care. Look out for pedestrians crossing the road as well as night clubbers. Maintain lane discipline.

INTERCHANGE HUB | ELEPHANT & CASTLE

Heavy traffic in both directions all times of the day. Motorbikes, cyclists, pedestrians. Busy interchange hub for different night routes. 24-hour hub and heavy foot traffic coming from station as well as pedestrians who are unfamiliar with the crossings and crossing between phases. 20 mph zone.

CONTRAFLOW LANE | ELEPHANT & CASTLE / LONDON RD

Southbound. Take extra care/use headlights, care and caution, pedestrians and cyclists at crossings. Extra caution with pedestrians unfamiliar with the area. Lane discipline, extra care and look out for vehicles coming from the right.

NEW ROAD LAYOUT | ST. GEORGE'S CIRCUS

Large cycle superhighway on the near side northbound and southbound. Cyclists changing lanes. New roundabout. Care and caution as other road users may cut across to take the exit they want.

LOCAL HAZARDS & POINTS TO NOTE

FULL RISK ASSESSMENT VIEWABLE UPON REQUEST



NEW ROAD LAYOUT | BLACKFRIARS ROAD

Road narrows into bus lane. Traffic merges and is restricted space for the bus as the road goes towards the right.. Care and caution. Always use appropriate speed and keep headlights on, Pedestrians not familiar with the crossings speed limit 20 mph, additional caution towards Victoria Embankment.

NARROW ROAD | FLEET STREET

Police checkpoint no longer used. Narrow road. Care and caution when turning or moving off from Aldwych.

ONE-WAY SYSTEM | ALDWYCH

Multiple lanes. Care and caution.

TOURIST COACHES | ALDWYCH (SOUTHBOUND)

Tourist coaches picking up passengers at theatres. Maintain lane discipline, caution pedestrians, traffic merging left to right.

BUSY PEDESTRIAN AREA | STRAND

Taxis, other vehicles, transport interchange, low trees. Look out for pedestrians unfamiliar with the area walking onto road.

VOLUME OF VEHICLES | TRAFALGAR SQUARE

Heavy volume of traffic at all times, pedestrians, motorbikes and taxis stopping unexpectedly. Be extra vigilant, unaware pedestrians crossing, coming out of pubs and theatres, Beware of multi phasing and multiple traffic lights.

LEFT HAND TURN | WHITEHALL PLACE

Left hand turn onto Whitehall Place. Pedestrians, buses and other vehicles. Care and caution and watch out for pedestrians crossing the road.

VOLUME OF VEHICLES | COCKSPUR STREET

Heavy volume of traffic and pedestrians. Watch out for cars changing lanes.

CAUTION | NORTHUMBERLAND AVE FROM STRAND

Do not left turn onto Northumberland Avenue. Bear left onto Whitehall and follow line of route. There are a lot of hotels along the Strand and high volumes of tourists, pedestrians and night clubbers so use extra care and caution.

AT THE GARAGE

GARAGE AND GENERAL SAFETY INFORMATION

BE VISIBLE
**WEAR YOUR
HI-VIS** WITHIN
THE GARAGE

GO SLOW!
MANDATORY
SPEED OF 5 MPH
WITHIN THE
GARAGE

BE NOTICED
HEADLIGHTS
ON AT ALL TIMES
IN THE GARAGE

STICK TO
DESIGNATED
PATHS AND
WALKWAYS

NO EXCUSES
PLEASE ABIDE BY
THE RULES. IT'S
MANDATORY!

BE AWARE.
REPORT ALL
HAZARDS
IMMEDIATELY

REMEMBER
**LOOK OUT
FOR CYCLISTS**
DRIVE SLOWLY

PARK FERRY
VEHICLES WITHIN
DESIGNATED
AREAS

**USE THE
HORN** WHEN
APPROACHING
CORNERS &
REVERSING

HYBRID BUSES
ARE SILENT. BE
EXTRA CAUTIOUS
WHILST ON THE
MOVE!

FUEL, OIL &
COOLANT SPILLS
CAN MAKE THE
SURFACE SLIPPERY
BE AWARE

FAMILIARISE
YOURSELF WITH
THE GARAGE
SAFETY CODE

THINK FIRST AND



OTHER INFORMATION

CODES AND EMERGENCY RADIO PROCEDURES

REMAIN CALM:
GIVE ACCURATE
INFORMATION.
WE'RE HERE
TO ASSIST!

ROUTE N89 | CURTAILMENTS:

TSN	Trafalgar Square	EC	Elephant & Castle
NXG	New Cross Garage	BLK	Blackheath Village
BRS	Royal Standard	SS	Shooters Hill, Sun-in-the-Sands
SHB	Shooters Hill, The Bull	NHL	Welling, Nags Head Lane
BSC	Bexleyheath, Shopping Ctr	BX	Bexleyheath Garage
NR	Northend Road	SGS	Slade Green Station
EBR	Erith, Bexley Road		

FACILITIES | THROUGHOUT THE ROUTE

- **Erith Station.** (TfL facility 24/7)
- **Trafalgar Square.** McDonald's and **Charing Cross Station**

If you urgently need to use the following interim facility, please inform iBus first.

CODE RED | EMERGENCY RADIO PROCEDURE

If you require the Emergency Services to attend your vehicle (for example in the event of passenger injury, assault or major RTA), you should contact CentreComm using the radio's Code Red facility. To call CentreComm, **hold down the Code Red button on your vehicle's radio for at least 3 seconds** until you hear a ringing tone to indicate that your call has been connected. Hold down the foot switch in the cab when you are speaking, and end what you have to say with the word "over" to indicate that you expect a response, or "over and out" if this is the end of your communication. Release the foot switch when you are not speaking. Remember to speak slowly and clearly. Note that you will usually receive a radio call from your depot shortly after you make a Code Red call. **You should not use the radio whilst the vehicle is in motion.**

CODE
GREEN

Call your garage for non-emergency, mechanical defects, help or advice

CODE
BLUE

Call CentreComm for non-emergency, incident reporting or diversions

CODE
RED

Call CentreComm for emergency services, passenger injury or assault